

## 1st Half of Santa's Sleigh Ride Route - 2017

Zone 4 West  
 Zone 4 East  
 Zone 3  
 Zone 2



### Approximate Time Frame

**7:45 - 9:15**  
**9:15 - 10:00**  
**10:00 - 11:15**  
**11:15 - 11:45**

	<u>Turn</u>	<u>Onto</u>	
Leave Village Hall	left	Davis Rd.	7:45 SHARP!!
Davis Rd.	right	10th Ave. N.	
10th Ave. N.	left	Sierra	
Sierra	left	10th Ave. N.	
10th Ave. N.	left	Kirk	<b>Z</b>
Kirk	left	Canal	<b>O</b>
Canal	right	39th	<b>N</b>
39th	right	Gardenia	<b>E</b>
Gardenia	right	Kirk	
Kirk	right	7th Ave. N.	<b>4</b>
7th Ave. N.	left	Gulfstream	
Gulfstream	right	10th Ave. N.	<b>W</b>
10th Ave. N.	right	Davis Rd.	<b>E</b>
Davis Rd.	right	Jamaica	<b>S</b>
Jamaica	left	Barbados	<b>T</b>
Barbados	left	Morgans	
Morgans	left	Tortuga	
Tortuga	right	Jamaica	
Jamaica	right	Davis Rd.	
Davis Rd.	left	Waterview	
Waterview	around circle		
Waterview	left	Davis Rd.	
Davis Rd.	right	Hunt	
Hunt	left	Coconut	

Coconut	right	Lakewood	
Lakewood	left	Serubi	
Serubi	right	Lake Worth Rd.	
Lake Worth Rd.	right	Edwards	
Edwards	left	Lakewood	<b>Z</b>
Lakewood	left	Kirk Rd.	<b>O</b>
Kirk Rd.	right	Lake Worth Rd.	<b>N</b>
Lake Worth Rd. ((Refill Candy))	right	Beverly	<b>E</b>
Beverly	left	Lakewood	<b>4</b>
Lakewood	left	Wisconsin	
Wisconsin	right	Lake Worth Rd	<b>W</b>
Lake Worth Rd.	right	Price St./El Bodegon	<b>E</b>
El Bodegon	right	Military Tr.	<b>S</b>
Military Tr.	right	Lakewood	<b>T</b>
Lakewood	left	Almar	
Almar	right	Narcissus	
Narcissus	right	April	
April	right	Gardenia	
Gardenia	right	Laurette	
Laurette	left	Almar	
Almar	left	Lakewood	
Lakewood	right	Kirk	
Kirk	left	Lake Worth Rd	
Lake Worth Rd.	left	Corrigan Ct.	
Corrigan	right	Canal	
Canal	right	Coconut	
Coconut	right	Lake Worth Rd	
Lake Worth Rd.	right	Gulstream Rd.	
Gulstream Rd.	right	Canal	
Canal	right	Davis Rd.	<b>Approx. 9:15</b>
Davis Rd.	left	2nd Avenue	<b>4</b>
2nd Avenue	left	Amanda St.	




Amanda	right	Tiffany	E
Tiffany	right	Vanessa	A
Vanessa	left	2nd Avenue	S
2nd Avenue	left	Pine Needle Park	T
Pine Needle Park	around the loop and	back out	
Pine Needle Park	left	2nd Avenue	
2nd Avenue	right	S. Congress Ave.	
S. Congress Ave.	right	Melaluca Ln.	
Melaluca	right	Emerald Lakes Apartments	
Emerald Lakes	right	Melaluca	Z
Melaluca	right	Davis Rd.	O
Davis Rd.	right	Andros	N
Andros	right	Davis	E
Davis Rd.	right	10th Ave. N.	
10th Ave. N.	right	Henthorne	4
Henthorn	left	Abaco	
Abaco	right	10th Ave. N.	E
10th Ave. N.	right	Manor (Tree Lake)	A
Manor	down to Cul-de-Sac and	back out	S
Manor	right	10th Ave. N.	T
10th Ave. N.	right	Palm Springs Plaza	
Palm Springs Plaza	right	Congress	
Congress	Uturn to head north		
Congress	right	10th Ave. N.	Approx. 10:00
10th Ave. N.	left	Florida Mango	Z
Florida Mango	right	Waterside Plaza	O
Waterside Plaza	right	10th Avenue	N
10th Ave. N.	right	Walmart	E
Walmart	right	10th Ave. N.	3
10th Ave. N.	right	Portofino	E
Portofino	around the loop and	back out	A
Portofino	right	10th Ave. N.	S
10th Ave. N.	right	Congress	T

Congress	left	Cayman	
Cayman	right	10th Ave. N.	
10th Ave. N.	right	San Juan	
San Juan	right	Granada	
Granada	right	10th Ave. N.	
10th Ave. N.	right	San Juan	
San Juan	left	Granada	
Granada	left	Abaco	
Abaco	right	10th Ave. N.	
10th Ave. N.	right	Henthorne	
Henthorne	right	Rex Haven Apts	
Rex Haven Apts.	left	Henthorne	
Henthorne	right	Granada Ct.	
Granada Ct.	down to Cul-de-Sac and	back out	<b>Z</b>
Granada Ct.	right	Henthorne	<b>O</b>
Henthorne	right	Russell	<b>N</b>
Russell	right	Yucatan	<b>E</b>
Yucatan	straight	Riverdale	
Riverdale	left	Masters	
Masters	left	Davis	
Davis Rd.	right	Tam-o-Shanter	<b>3</b>
Tam-o-Shanter	right	Greenbrier	
Greenbrier	right	Emerson	<b>E</b>
Emerson	right	Poe	<b>A</b>
Poe	left	Rex Ct.	<b>S</b>
Rex Ct.	left	Henthorne	<b>T</b>
Henthorne	left	Emerson	
Emerson	right	Poe	
Poe	right	Greenbrier	
Greenbrier	left	Lanier	
Lanier	right	Longfellow	
Longfellow	right	Henthorne	
Henthorne	left	Greenbrier	

Greenbrier	left	Osborne	
Osborne	right	Longfellow	
Longfellow	right	Keller	
Keller	left	Osborne	
Osborne	straight	Ainsworth	
Ainsworth	right	Greenbrier	
Greenbrier	straight	Greenwood Shopping Center	
Greenwood Shopping Center		<b>((Stop for Candy Reload))</b>	<b>Z</b>
	left	Arabian	<b>O</b>
Arabian	left	Lake Arbor	<b>N</b>
Lake Arbor	right	Arabian	<b>E</b>
Arabian	right	Greenwood Shopping Center	
Greenwood	straight	Greenbrier	<b>3</b>
Greenbrier	left	Henthorne	
Henthorne	left	Riley	<b>E</b>
Riley	right	Congress	<b>A</b>
Congress	right	Emerson	<b>S</b>
Emerson	left	Henthorne	<b>T</b>
Henthorne	left	Carol	
Carol	left	Congress	
Congress	right	Alice	
Alice	left	Lorraine	
Lorraine	right	Congress	<b>Approx. 11:15</b>
Congress	right	Meadow	
Meadow	left	Prairie	
Prairie	left	Apalachee	
Apalachee	right	Service Road to Walgreens	<b>Z</b>
Around Walgreens parking lot			<b>O</b>
	left	Service Road to Choctaw	<b>N</b>
Choctaw	left	Seminole	<b>E</b>
Seminole	right	Prairie	
Prairie	right	Floweva	<b>2</b>
Floweva	left	Laura	

Laura	straight	Dolphin Circle	
Dolphin Circle	right	Flowevea	
Flowevea	right	Prairie	
Prairie	right	Meadow	
Meadow	right	Congress	<b>Approx. 11:45</b>
Congress	left	Lillian Rd.	
Lillian	left	Davis	
Davis	left	Village Hall	

**2nd Half of Santas Sleigh Ride Route - 2017**

		<u>Approximate Time Frame</u>
Zone 2		<b>12:15 - 12:45</b>
Zone 1		<b>12:45 - 1:45</b>
Zone 3		<b>1:45 - 2:30</b>

	<u>Turn</u>	<u>Onto</u>	
Leave Village Hall	Right	Davis Rd.	<b>Approx. 12:15</b>
Davis Rd.	Right	Lillian Rd. (Lakeside)	
Lillian Rd.	Left	Lori Dr	<b>Z</b>
Lori Dr.	Right	Lillian Rd.	<b>O</b>
Lillian Rd.	Left	Bonnie Blvd. (Sabal Palms)	<b>N</b>
Bonnie Blvd.	Right	Lillian Rd.	<b>E</b>
Lillian Rd.	Right	Congress Ave.	
Congress Ave.	Right	Thelma Rd.	<b>2</b>
Thelma Rd.	Left	Dobrow Rd.	
Dobrow Rd.	Left	Meadow Rd.	
Meadow Rd.	Right	Congress Ave.	
Congress Ave.	Right	Dolan Rd.	
Dolan Rd.	Left	Dobrow Rd.	
Dobrow Rd.	left	Frost	
Frost Rd.	Right	Congress Ave.	
Congress Ave.	UTURN		

Congress Ave.	Left	Dolan Rd.	
Dolan Rd./Alameda Dr.	Right	Kirk Rd.	<b>Approx. 12:45</b>
Kirk Rd.	right	Springdale Blvd.	<b>Z</b>
Springdale Blvd.	left	Regal Palms	<b>O</b>
Regal Palms	straight	Village Green	<b>N</b>
Village Green	right	Springdale Blvd.	<b>E</b>
Springdale Blvd.	All the way around	Springdale Circle	
Springdale Circle	right	Springdale Blvd.	<b>1</b>
Springdale Blvd.	right	Kirk Rd.	
Kirk Rd.	right	Forest Hill Blvd.	
Forest Hill Blvd.	right	Emilio Ln. (Albert Lakes)	
Emilio Ln./Bell Ln.	right	Forest Hill Blvd.	
Forest Hill Blvd.	right	Richard Ln (Albert Lakes)	
	to Cul-de-Sac and back out		
Richard Ln.	left	Forest Hill Blvd.	
Forest Hill Blvd.	left	Palm Springs Apartments	
Palm Springs Apartmen	right	Forest Hill Blvd.	<b>Z</b>
Forest Hill Blvd.	right	Sandra Ln.	<b>O</b>
Sandra Ln.	right	Kirk Rd.	<b>N</b>
Kirk Rd.	right	Woodlands Rd.	<b>E</b>
Woodlands Rd.	right	Purdy Lane	
Purdy Lane	left	Donald Rd.	<b>1</b>
Donald Rd.	right	Cypress Way E.	
Cypress Way E.	left	Cypress Estates	
Cypress Estates	right	Cypress Way W.	
Cypress Way W.	left	Donald Rd.	
Donald Rd.	right	Purdy Lane	
Purdy Lane	right	Village Green	
Village Green	straight	Avesta	
Avesta	right	Kirk Rd.	
Kirk Rd.	left	Cypress Lane.	
Cypress Lane	left	Inglewood Dr.	
Inglewood Dr.	right	Kirk Rd.	

Kirk Rd.	right	Alemeda Dr.	
Alemeda Dr.	right	Palo Alto Dr.	
Palo Alto Dr.	left	Cypress Ln.	
Cypress Ln.	left	Los Altos Rd.	
Los Altos Rd.	right	Alemeda Dr.	
Alemeda Dr.	right	Fontana Dr.	
Fontana Dr.	left	Gulfstream Rd.	
Gulfstream Rd.	right	San Fernando Dr.	
San Fernando Dr.	left	Cypress Ln.	
Cypress Ln.	left	Santa Anna Dr.	
Santa Anna Dr.	right	Alemeda Dr.	
Alemeda Dr.	right	San Mateo Dr.	
San Mateo Dr.	left	Cypress Ln.	
Cypress Ln.	right	Davis Rd.	<b>Approx 1:45</b>
Davis Rd.	right	Pinehurst Rd.	
Pinehurst Rd.	left	Gulfstream Rd.	
Gulfstream Rd.	left	East Lake Rd.	
East Lake Rd.	right	Shady Lane Rd.	<b>Z</b>
Shady Lane Rd.	left	Gulfstream Rd.	<b>O</b>
Gulfstream Rd.	left	Bayside Rd.	<b>N</b>
Bayside Rd.	right	Shady Lane Rd.	<b>E</b>
Shady Lane Rd.	right	Davis Rd.	
Davis Rd.	right	Greenbrier Dr.	<b>3</b>
Greenbrier Dr.	right	Gulfstream Rd.	
Gulfstream Rd.	left	Dale Rd.	<b>W</b>
Dale Rd.	right	Kirk Rd.	<b>E</b>
Kirk Rd.	left	Dale Rd.	<b>S</b>
Dale Rd.	left	Marlboro Mobile Home Park	<b>T</b>
Marlboro Mobile Home	right	Dale Rd.	
Dale Rd.	right	Donald Rd.	
Donald Rd.	left	Linda Lane	
Linda Ln.	right	Kirk Rd.	
Kirk Rd.	left	Park Ln.	



Park Ln. right  
Reo Ln left  
Elizabeth Place N. right  
Reo Ln right  
Park Ln./Greenbrier right  
Davis Rd. right  
Winged Foot Rd. right  
Gulfstream Rd. right  
Mid Pines straight  
Cavalier left  
Gulfstream Rd. left  
Ponte Vedra left  
Davis Rd. right

Reo Ln.  
Elizabeth Place N.  
Reo Ln.  
Park Ln./Greenbrier  
Davis Rd.  
Winged Foot  
Gulfstream Rd.  
Mid Pines Rd.  
Cavalier  
Gulfstream Rd.  
Ponte Vedra Rd.  
Davis Rd.  
Village Hall

**End of Sleigh Ride**

**Approx. 2:30**